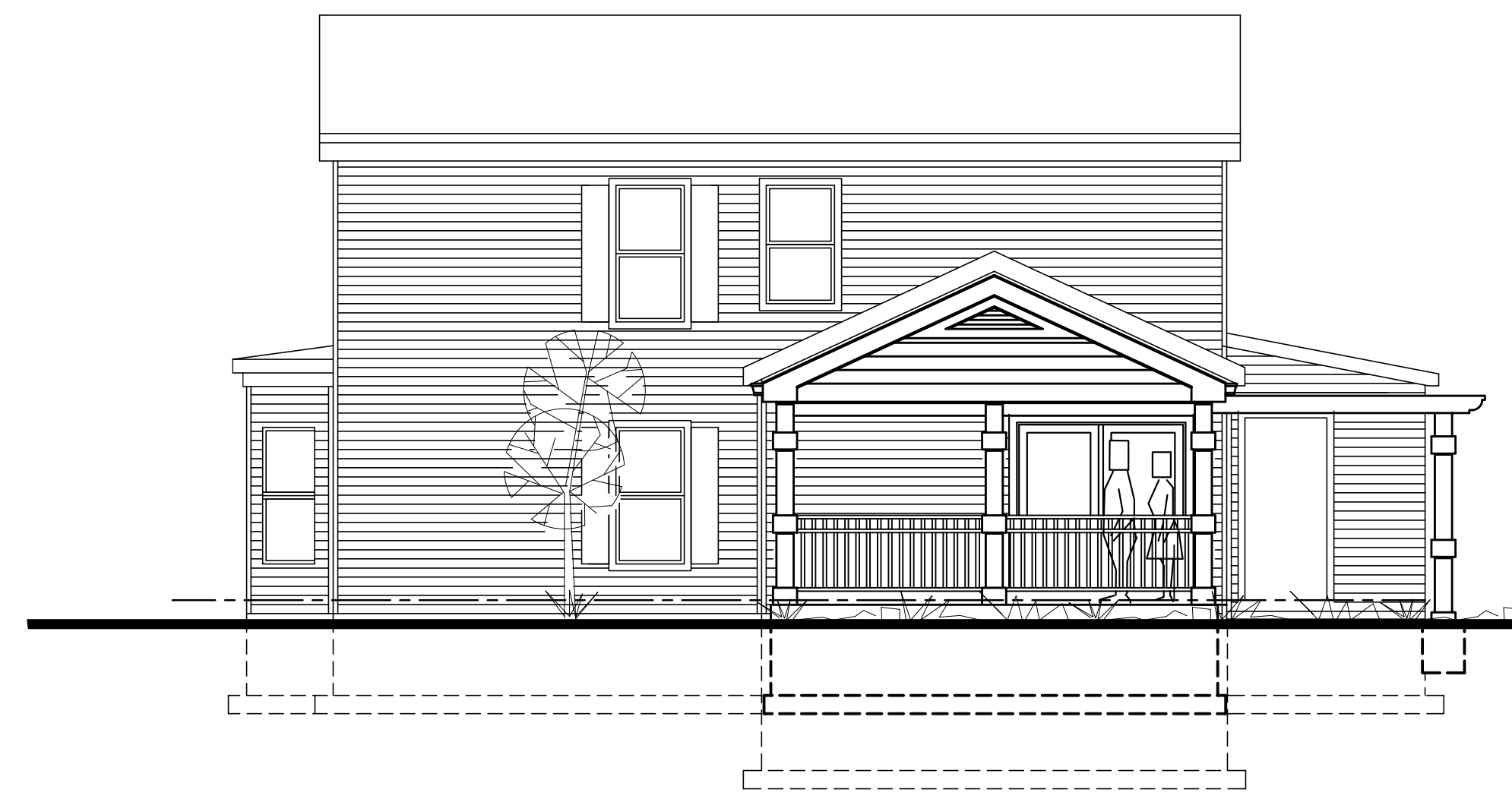
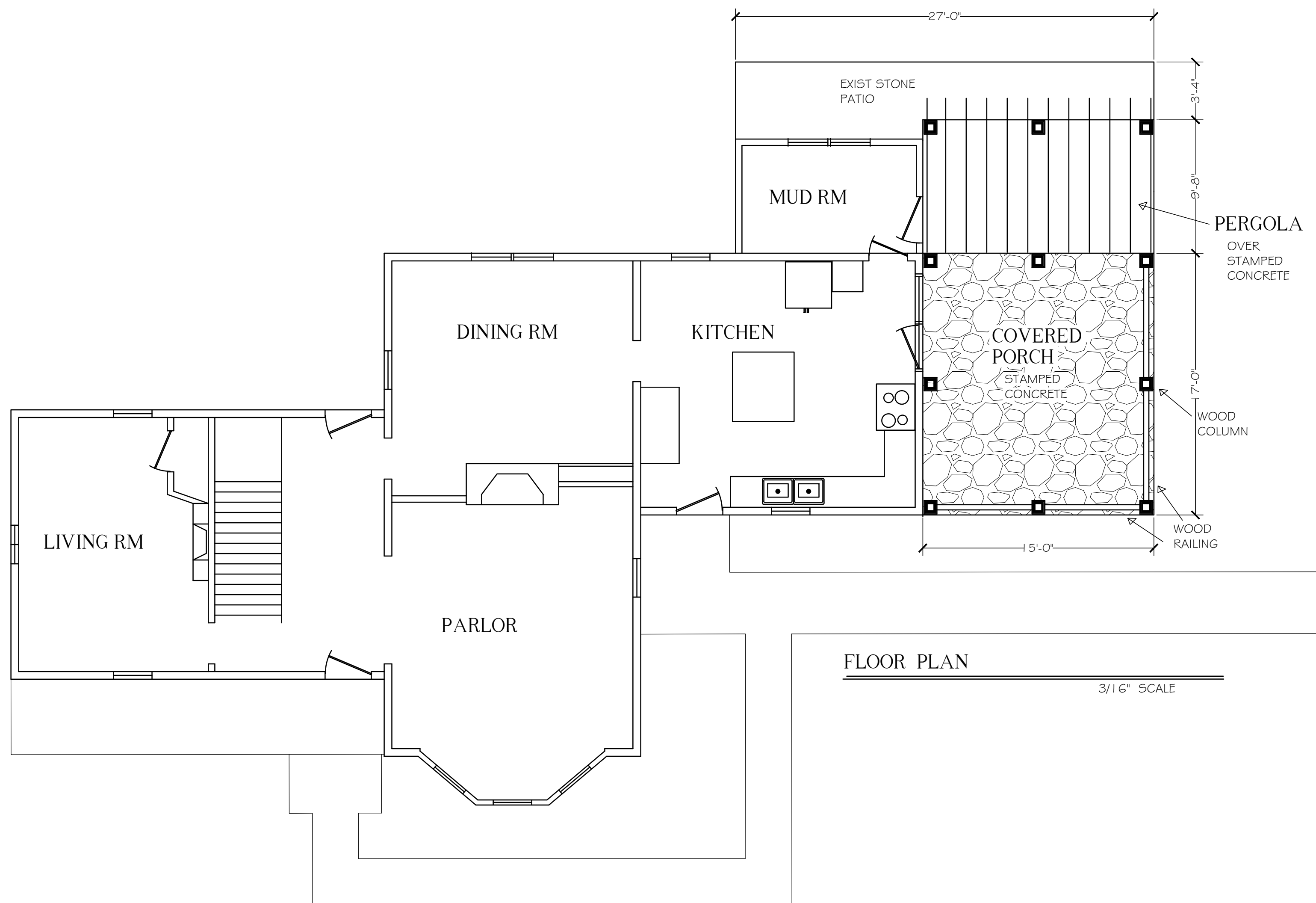




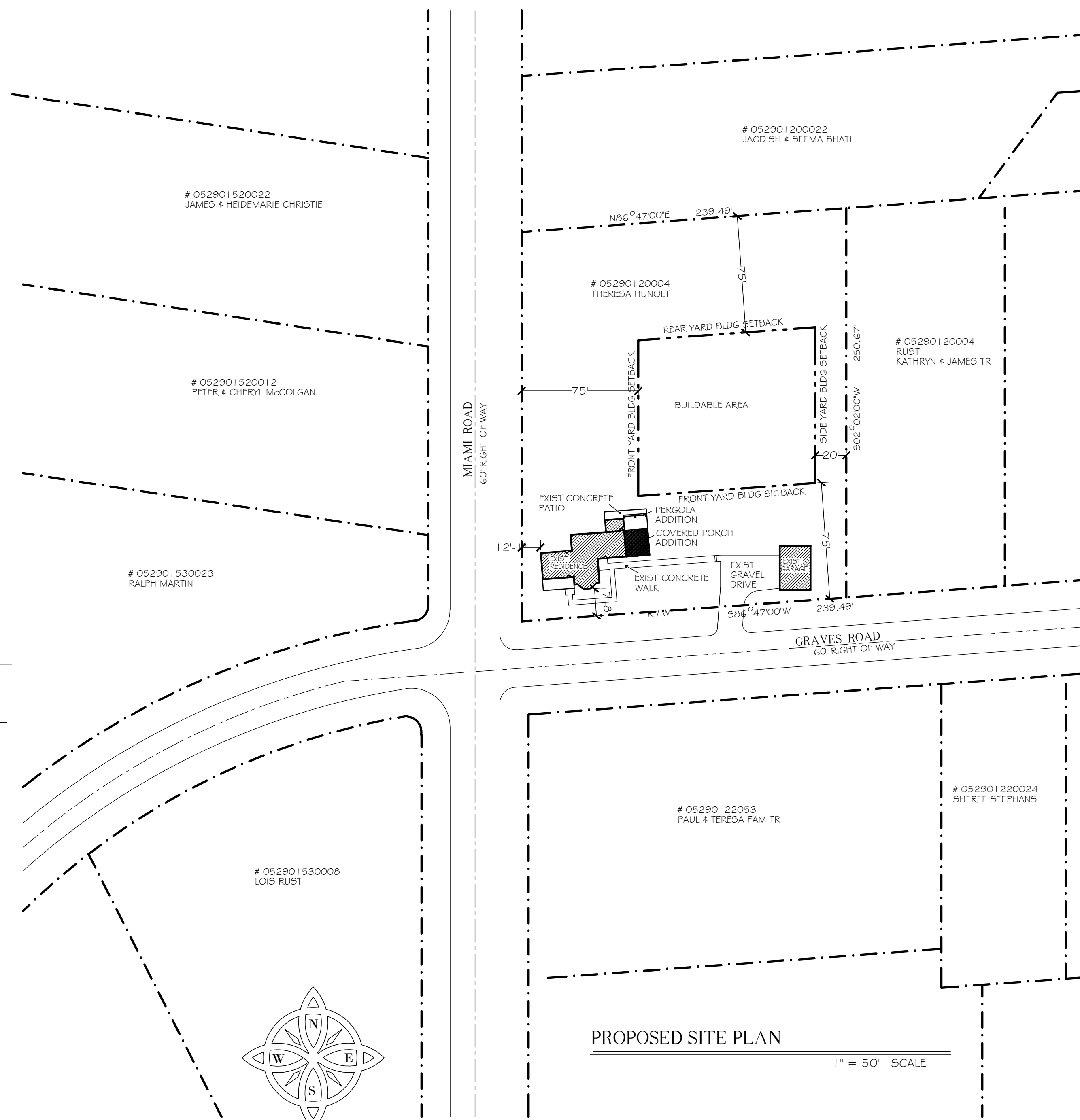
FRONT (GRAVES RD) ELEVATION
3/16" SCALE




SIDE ELEVATION
3/16" SCALE



FLOOR PLAN
3/16" SCALE




PROPOSED SITE PLAN
1" = 50' SCALE



FEB. 10, 2020	IND HIL ZONING APP
APRIL 16, 2020	IND HIL ZONING APP REVISION

PERGOLA ADDITION
HUNOLT RESIDENCE
7700 GRAVES ROAD
INDIAN HILL, OHIO 45243



SHEET:
A 0.1